

**ORDINANCE NO. 2025-RB-2**

**MAINE TOWNSHIP**

**AN ORDINANCE TO AMEND THE MAINE TOWNSHIP CODE, SECTION 10-265,**

**ADDING AN ADDITIONAL RESTRICTED PARKING LOCATION**

**Whereas**, Section 10-265 of the Maine Township Code, which governs restricted parking locations, currently provides as follows:

**Sec. 10-265. Restricted parking on certain designated streets.**

No person shall stop, park or leave standing, at any time, any vehicle, whether attended or unattended, upon the improved (paved) or unimproved part of the following streets:

- (1) Lyman Avenue, from Harrison to Central Road;
  - (2) Meadow Lane, from Harrison Street to Central Road;
  - (3) North Terrace Place, south side of street from Oak Avenue to Golf Road;
  - (4) Sherry Lane, north and east side of street from Hamline Avenue to Golf Road;
  - (5) Oak Avenue, west side of street, from Emerson Street to North Terrace Place.
  - (6) Bobbi Lane, north side of street from alley east of Bobbi Lane for 32 feet to the west on Bobbi Lane;
  - (7) Bobbi Lane, north side of street from Robin Drive for 38 feet to the west on Bobbi Lane;
  - (8) Robin Drive, east side of street from southeast corner of Robin Drive and Bobbi Lane intersection for 61 feet south on Robin Drive;
  - (9) Bobbi Lane, south side of street from southwest intersection of Bobbi Lane and Robin Drive for 32 feet west on Bobbi Lane;
  - (10) Bobbi Lane, south side of street from southeast intersection of Bobbi Lane and Howard Court for 25 feet east on Bobbi Lane;
  - (11) Howard Court, west side of street from the north end of the intersection at Howard Court and Bobbi Lane for 25 feet south on Howard Court.
- (Ord. No. 99-RB-4, § 3, 11-23-1999)

**And WHEREAS**, the Board of Trustees finds that parking in the location listed as No. 12 below unduly interferes with the free movement of traffic thereon, namely plows, trucks and emergency vehicles accessing and passing through these locations, and that adding the proposed restricted parking locations is in the interest of public safety,

Therefore, the Maine Township Code is hereby amended to add No. 12 below to Sections 10-265:


Amended Section 10-265 (Adding No. 12)


- (1) Lyman Avenue, from Harrison to Central Road;

- (2) Meadow Lane, from Harrison Street to Central Road;
- (3) North Terrace Place, south side of street from Oak Avenue to Golf Road;
- (4) Sherry Lane, north and east side of street from Hamline Avenue to Golf Road;
- (5) Oak Avenue, west side of street, from Emerson Street to North Terrace Place.
- (6) Bobbi Lane, north side of street from alley east of Bobbi Lane for 32 feet to the west on Bobbi Lane;
- (7) Bobbi Lane, north side of street from Robin Drive for 38 feet to the west on Bobbi Lane;
- (8) Robin Drive, east side of street from southeast corner of Robin Drive and Bobbi Lane intersection for 61 feet south on Robin Drive;
- (9) Bobbi Lane, south side of street from southwest intersection of Bobbi Lane and Robin Drive for 32 feet west on Bobbi Lane;
- (10) Bobbi Lane, south side of street from southeast intersection of Bobbi Lane and Howard Court for 25 feet east on Bobbi Lane;
- (11) Howard Court, west side of street from the north end of the intersection at Howard Court and Bobbi Lane for 25 feet south on Howard Court;
- (12) Church Street, north and south sides of street from Western Avenue to Greenwood Road.

*Adopted this 27th Day of May, 2025, and declared effective this date.*


  
KIMBERLY JONES, Supervisor

  
KELLY HORVATH, Trustee

  
ELIZABETH LYNCH, Trustee

  
JAMES MAHER, Trustee

  
ASIF MALIK, Trustee

  
ED BEAUVAIS, Highway Commissioner

ATTEST:

  
PETER GIALAMAS, Clerk